PLAN 1/3 24/5/10

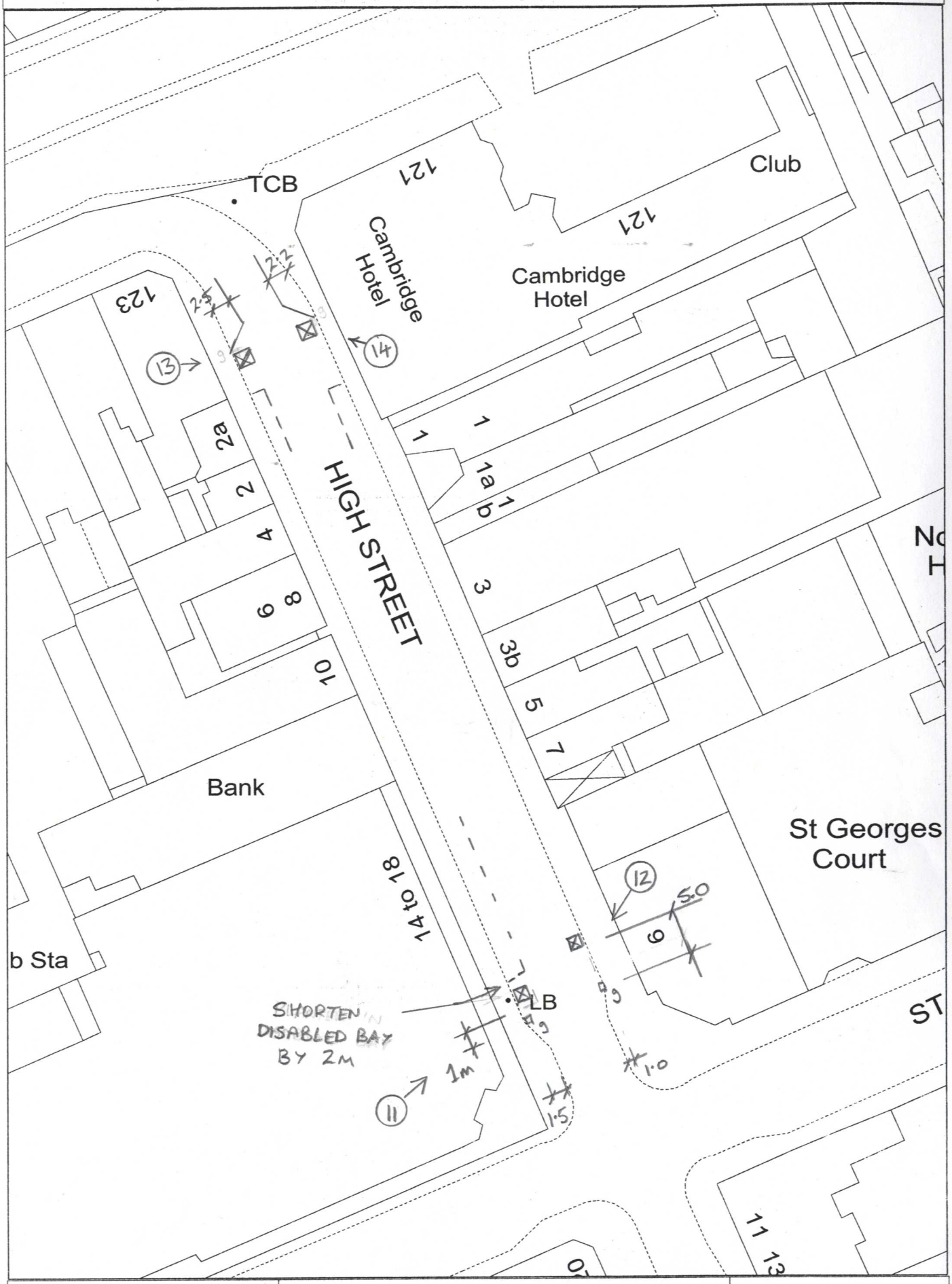

Scale 1:500

© Crown Copyright Licence No. 100019613, Surrey County Council, 2006. Except A-Z mapping © Copyright of the Publishers Geographers' A-Z Map Company Ltd.

Date: 10/05/2010

PLAN 2/3 24/5/10

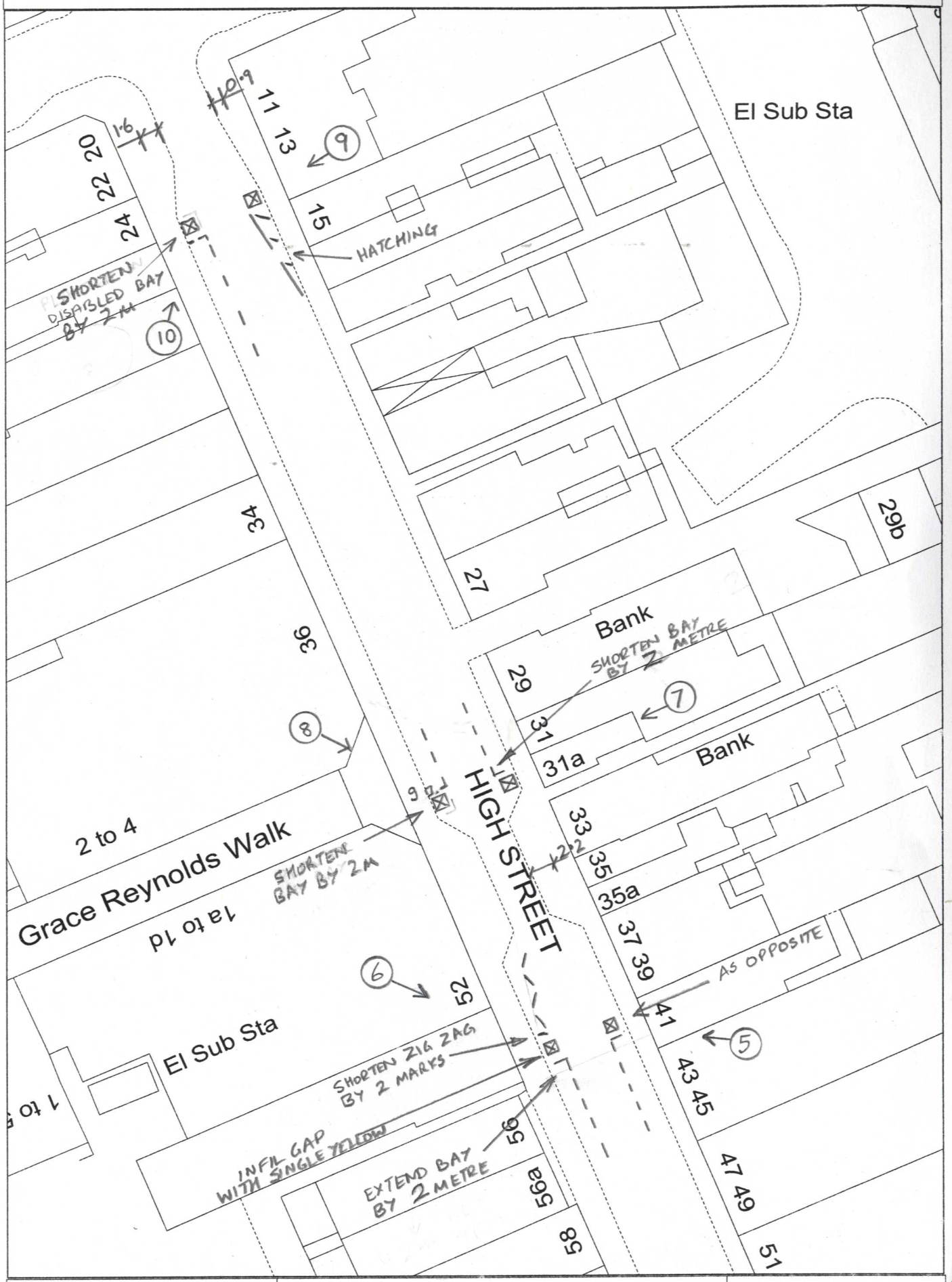

Scale 1:500

© Crown Copyright Licence No. 100019613, Surrey County Council, 2006. Except A-Z mapping © Copyright of the Publishers Geographers' A-Z Map Company Ltd.

Date: 10/05/2010

PLAN 3/3 24/5/10

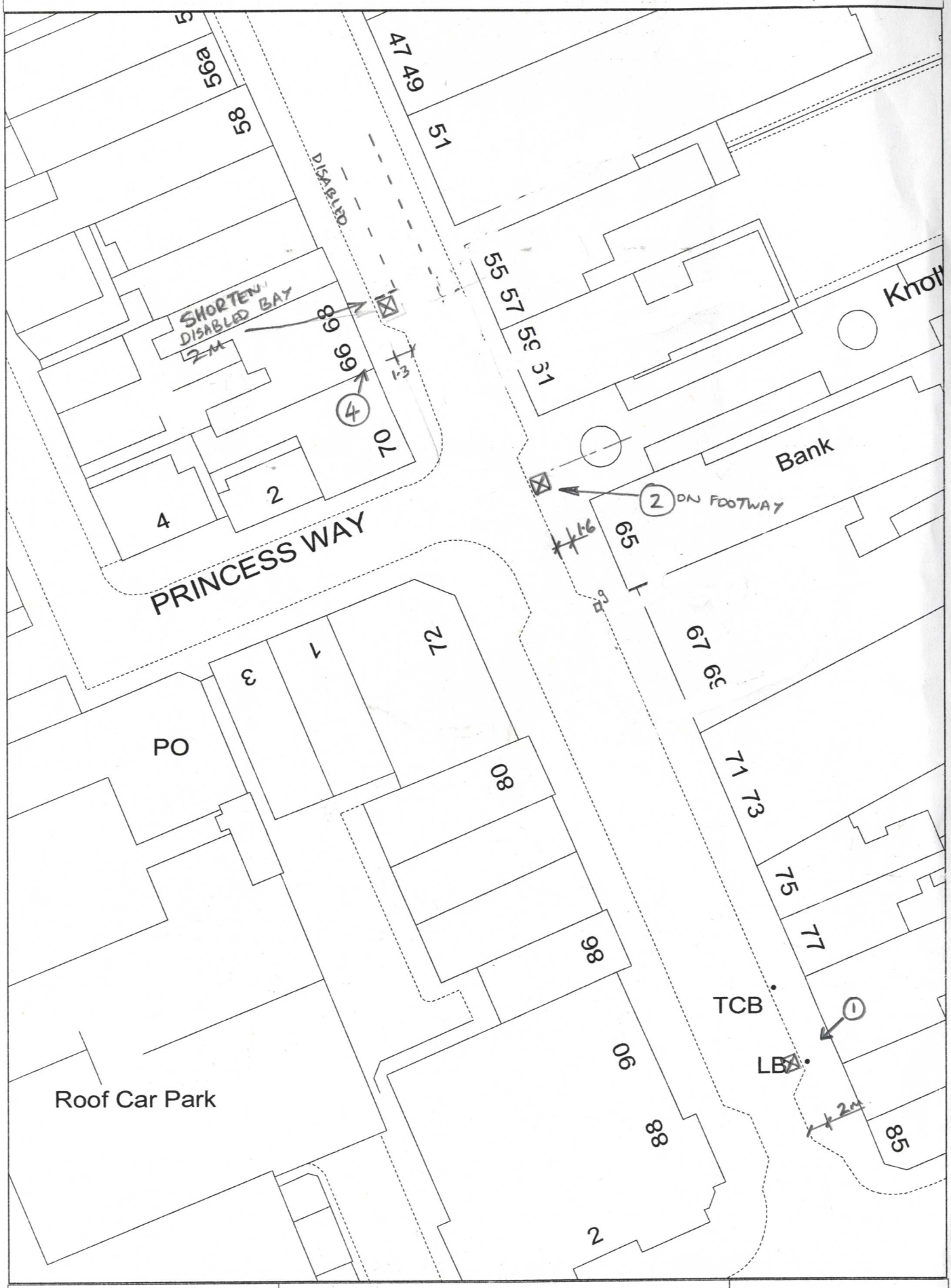

Scale 1:500

© Crown Copyright Licence No. 100019613, Surrey County Council, 2006. Except A-Z mapping © Copyright of the Publishers Geographers' A-Z Map Company Ltd.

Date: 10/05/2010